N.E.R.D.S.

Copyright 1987 Don Loeffler

NATIONAL EDUCATIONAL REPORT DATA SERVICES

HOW TO USE THE N.E.R.D.S. PICTURES

The pictures on this disk are designed for versatility in the preparation of any reports for school, business, or just personal recollection. Each drawing is as accurate as the limited resolution of the Print Shop will allow, and is deliberately set up to allow the user to add enhancements, pictures, and a liberal dose of color.

Perhaps the best use of these pictures might be illustrated in a hypothetical report on New York State:

1. After booting Print Shop, let's pick the Sign option, select a border, a graphic (New York - large - centered), and a font (Block is a nice, medium sized font).

2. At the top of the screen, type "MAJOR CITIES" and PRINT. Go do something else while it prints out.

3. ESCape backwards (do not start over again) to the message, which can be changed to "WATERWAYS" and again PRINT. By ESCaping in this manner, we do not have to reload the border (especially if we are loading a custom - designed border) or the graphic (which can be annoying if we have to constantly change disks).

4. Do the same thing for whatever else can be illustrated - CITIES, POPULATION CENTERS, ELEVATIONS, TOURIST ATTRACTIONS, RAILROADS, ROADS, POWER PLANTS ... or whatever.

If doing illustrations where multiple items are shown, such as PRODUCTION, TRANSPORTATION SYSTEMS, or VOTING RECORDS DURING THE ELECTIONS OF ..., it might be more impressive to ESCape back past the Large graphic and print five or six smaller maps on the same page, with each depicting another facet of the same general topic. Indeed, two medium - sized maps on the same page might depict BATTLE PLANS and RESULTS of an historical action, such as the Revolutionary War battle of Saratoga.

An alternate idea for the use of the N.E.R.D.S. graphics is to load the Sign option, no border, load picture - small, tiled (or medium); No message and PRINT. Cut out pictures and tape in place on actual report - Remember, Magic Markers and Hi-lighters can always be used to fill in borders or to make areas stand out. Use markers to add color, or just enhance drawings with a black pen.

Unshaded graphics are usually provided for larger illustrations; the shaded pictures usually look better on smaller print - outs. for a truly professional looking map, print out an illustration in medium size with large title at the top of the page; then, using block print on a Greeting Card, print out any labels you wish to add. Tape them to map, and draw lines to areas indicated. If you have access to a photocopy machine, do the taping in place, then turn in the copy for an almost professional job. Remember, to hide the "Cut lines" from the copy, make sure the tape completely covers all edges of your illustration.

Photocopy the map so that it looks like it was done on one pass. When anyone asks how this was done, just tell them that you have the "Super Companion" program and hide your smile as you watch them scramble to try to get it for themselves!

N.E.R.D.S.

Copyright 1987 Don Loeffler

NATIONAL EDUCATIONAL REPORT DATA SERVICES
DISK # 2: CANADA, SOUTH AMERICA, EUROPE, MEDITERRANEAN



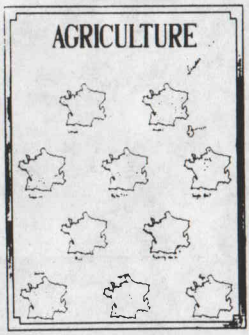

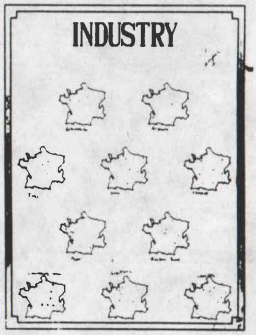

OTHER TITLES:

NAPOLEONIC EMPIRE
MAGINOT LINE
PORTS
D-DAY DEFENSES
GERMAN OCCUPATION
BATTLE OF WATERLOO
MOUNTAIN AREAS
UNIFICATION OF FRANCE
PROVINCES
???

EASY TRICKS TO SUCESSFUL REPORTS

The above illustrations are shrunken photocopies of actual full pages ("signs") of a report turned in by my son. Each was an introduction for the two or three pages which followed (the usual: information from encyclopedias, cut - out pictures from travel brochures - pasted to colored paper, etc.). The borders were colored with a yellow hi-lighter, and additional information was penned in using a black pen. Population (or if Elevations are desired) was colored using crayons, although magic markers might have been as good. The cover page was merely a picture of the Eiffel Tower with double sized lettering through the middle. Page two was the same border with the pertinent information of the heading cut and taped in after being typed on the word processor. In short, the little time to be neat paid off in an "A" paper.

Don Loeffler

N.E.R.D.S.

2 DISKS
OVER 115 BLANK MAPS
ON EACH!

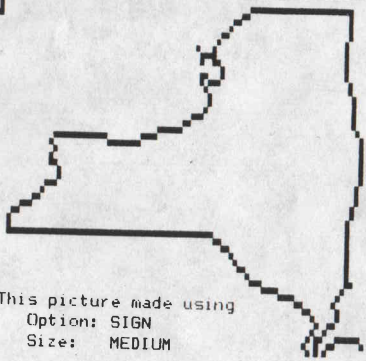

This picture made using
Option: SIGN
Size: MEDIUM

OR

Option: CARD
Size: LARGE

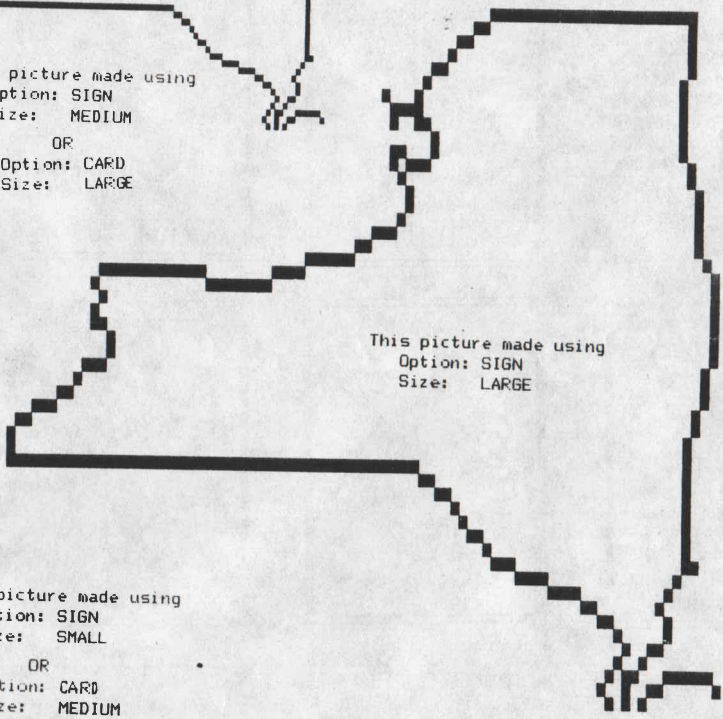

This picture made using
Option: SIGN
Size: LARGE

This picture made using
Option: SIGN
Size: SMALL

OR

Option: CARD
Size: MEDIUM

This picture made using
Option: CARD
Size: SMALL

N.E.R.D.S.
C/O LOEFFLER
18 WENDY DRIVE
FARMINGVILLE NY 11738

Copyright 1987 Don Loeffler

N.E.R.D.S. 1 - U.S., MEX., CENT.

N AMERICA	USMAP	COLONIES	COLONIES2
ALABAMA	ALASKA	ARIZONA	ARKANSAS
CALIFORNIA	GOLDEN GATE	COLORADO	CONNECTICUT
DEL MARYLAND	DELAWARE	FLORIDA	GEORGIA
HAWAII	PEARL HARBOR	IDAHO	ILLINOIS
INDIANA	IOWA	KANSAS	KENTUCKY
LOUISIANA	MAINE	MARYLAND	MASS
MINUTEMAN	CAPE COD	LIGHTHOUSE	MICHIGAN
MINNESOTA	MISSISSIPPI	MISSOURI	MONTANA
N CAROLINA	NC SC	NEBRASKA	NEVADA
NEWHAMPSHIRE	NEW JERSEY	NEW MEXICO	NEW YORK
LONG ISLAND	NY CITY	MANHATTAN	STATEN ISL
BROOK QUEENS	LIBERTY	EMPSTATEBLDG	EMPIRESTSTE2
NORTH DAKOTA	OHIO	OKLAHOMA	OREGON
PENNSYLVANIA	RHODE ISLAND	S CAROLINA	S DAKOTA
TENNESSEE	TEXAS	UTAH	VA W VA
VERMONT	VIRGINIA	VT NEW HAMP	W VIRGINIA
WASHINGTON	WASH D.C.	WHITE HOUSE	CAPITOL
WISCONSIN	WYOMING	LA PURCHASE	TEXAS ANNEX
MEX CESSION	MEX DISPUTE	OREGON CNTRY	GADSDEN PURCH
E FLORIDA	W FLORIDA	NW TERRITORY	WEBSTER ASHB
LA PURCH 1	US EXPANSION	MISS COMP1820	COMP 1850
KANS NEB1854	MAJOR RIVERS	JOURNEYWEST1	JOURNEYWEST2
JOURNEYWEST3	RAILROADS	CATTLEDRIVES	PUERTO RICO
CARIBBEAN	CARIBBEAN2	CENT AMERICA	CENT AMER 2
CENT AMER 3	CENT AMER 4	PANAMA	PANAMA CAN
PANAMA CAN2	PANAMA CAN3	COSTA RICA	NICARAGUA
HONDURAS	SAN SALVADOR	BELIZE	GUATEMALA
MEXICO1	MEXICO2	MEXICO3	MEXICO4
MEX WAR 46	MEX WAR 2	PHILIPPINES	PHILIPPINES2
CANADA	NEW BRUNS	NOVA SCOTIA	FRENCH IN WAR

N.E.R.D.S. 2 - EUROPE,CAN,S.A.

S AMERICA	S AMERICA2	ARGENTINA	ARGENTINA2
BOLIVIA	BOLIVIA2	BRAZIL	BRAZIL2
CHILE	CHILE2	COLOMBIA	COLOMBIA2
ECUADOR	ECUADOR2	FALKLAND ISL	FR GUIANA
FR GUIANA2	GUYANA	GUYANA2	PARAGUAY
PARAGUAY2	PERU	PERU2	SURINAME
SURINAME2	URUGUAY	URUGUAY2	VENEZUELA
VENEZUELA2	EUROPE	EUROPE2	EUROPE3
ALBANIA	AUSTRIA	BULGARIA	CZECH
DENMARK	DENMARK2	E GERMANY	ENGLAND
ENGLAND2	ESTONIA	FINLAND	FRANCE
FRANCE2	ARC	EIFELTON	GERMANY
GERMANY2	GERMANY1946	BERLIN	GREECE
TROJAN WAR	TROJAN WAR2	MEDITERRANEAN	HUNGARY
ICELAND	IRELAND	IRELAND2	ITALY
ITALY2	LATVIA	LITHUANIA	NETH BEL LUX
POLAND	POLAND2	PORTUGAL	PORTUGAL2
ROMANIA	SPAIN	SPAIN2	NORWAY
SWEDEN	SWITZERLAND	W GERMANY	YUGOSLAVIA
EUROPE1913	AUSTHUNG1913	GERMANY1913	MONTENEG1913
SERBIA1913	MIDDLE EAST	MIDDLE EAST2	MIDDLE EAST3
MIDDLE EAST4	EGYPT	PYRAMIDS	IRAQ
ISRAEL	ISRAEL2	JORDAN	LIBYA
SAUDI ARABIA	SINAI	SYRIA	TURKEY
NORTH POLE	NORTH POLE2	N.AMERICA	CANADA
CANADA2	CANADA3	CANADA4	ALBERTA
COLUMBIA CAN	GREENLAND	MANITOBA	NEWBRUNSWICK
NEW BRUNS2	NEWFOUNDLAND	NORTHWEST TERR	NOVA SCOTIA
ONTARIO	QUEBEC	SASKATCHEWAN	VICTORY ISL
YUKON	N AFRICA	N AFRICA2	

Copyright 1987 Don Loeffler

NERDS

NATIONAL EDUCATIONAL REPORT DATA SERVICES
DISK # 1: UNITED STATES, MEXICO, CENTRAL AMERICA

N AMERICA

USMAP

COLONIES

COLONIES2

ALABAMA

ALASKA

ARIZONA

ARKANSAS

CALIFORNIA

GOLDEN GATE


COLORADO


CONNECTICUT

DEL MARYLAND

DELAWARE

FLORIDA

GEORGIA

HAWAII

PEARL HARBOR

IDAHO

ILLINOIS

INDIANA

IOWA

KANSAS

KENTUCKY

LOUISIANA

MAINE

MARYLAND

MASS

MINUTEMAN

CAPE COD

LIGHTHOUSE

MICHIGAN

MINNESOTA

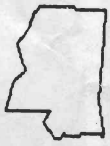
MISSISSIPPI

MISSOURI

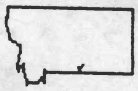
MONTANA

N CAROLINA

NC SC

NEBRASKA

NEVADA

NEWHAMPSHIRE

NEW JERSEY

NEW MEXICO

NEW YORK


LONG ISLAND

NY CITY

MANHATTAN

STATEN ISL

BROOK QUEENS

LIBERTY

EMPSTATEBLDG


EMPIRESTSTE2

NORTH DAKOTA

OHIO

OKLAHOMA

OREGON


PENNSYLVANIA

RHODE ISLAND

S CAROLINA


S DAKOTA

TENNESSEE

TEXAS

UTAH

VA W VA

Copyright 1987 Don Loeffler

N.E.R.D.S.

NATIONAL EDUCATIONAL REPORT DATA SERVICES
DISK # 1: UNITED STATES, MEXICO, CENTRAL AMERICA

VERMONT

VIRGINIA

VT NEW HAMP

W VIRGINIA

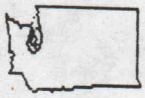
WASHINGTON

WASH D.C.

WHITE HOUSE

CAPITOL

WISCONSIN


WYOMING

LA PURCHASE

TEXAS ANNEX

MEX CESSION

MEX DISPUTE

OREGON CNTRY

GASDEN PURCH

E FLORIDA

W FLORIDA

NW TERRITORY

WEBSTER ASHB

LA PURCH 1

US EXPANSION

MISS COMP1820

COMP 1850

KANS NEB1854

MAJOR RIVERS

JOURNEYWEST1

JOURNEYWEST2

JOURNEYWEST3

RAILROADS

CATTLEDRIVES

PUERTO RICO

CARIBBEAN

CARIBBEAN2

CENT AMERICA

CENT AMER 2

CENT AMER 3

CENT AMER 4

PANAMA

PANAMA CAN

PANAMA CAN2

PANAMA CAN3

COSTA RICA

NICARAGUA

HONDURAS

SAN SALVADOR

BELIZE

GUATEMALA

MEXICO1

MEXICO2

MEXICO3

MEXICO4

MEX WAR 46

MEX WAR 2

PHILIPPINES

PHILIPPINES2

CANADA

NEW BRUNS

NOVA SCOTIA

FRENCH IN WAR

N.E.R.D.S.
DISKS
COPYRIGHT
1987
DON
LOEFFLER
COPYRIGHT

N.E.R.D.S.

Copyright 1987 Don Loeffler

NATIONAL EDUCATIONAL REPORT DATA SERVICES

DISK # 2: CANADA, SOUTH AMERICA, EUROPE, MEDITERRANEAN

S AMERICA

S AMERICA2

ARGENTINA

ARGENTINA2

BOLIVIA

BOLIVIA2

BRAZIL

BRAZIL2

CHILE


CHILE2

COLOMBIA

COLOMBIA2

ECUADOR

ECUADOR2

FALKLAND ISL

FR GUIANA

FR GUIANA2

GUYANA

GUYANA2

PARAGUAY

PARAGUAY2

PERU

PERU2

SURINAME

SURINAME2

URUGUAY

URUGUAY2

VENEZUELA

VENEZUELA2

EUROPE

EUROPE2

EUROPE3

ALBANIA

AUSTRIA

BULGARIA

CZECH

DENMARK

DENMARK2

E GERMANY

ENGLAND

ENGLAND2

ESTONIA

FINLAND

FRANCE

FRANCE2

ARC

EIFELTOW

GERMANY

GERMANY2

GERMANY1946

BERLIN

GREECE

TROJAN WAR

TROJAN WAR2

MEDITERRANEAN

HUNGARY

ICELAND

IRELAND

IRELAND2

ITALY

ITALY2

LATVIA

LITHUANIA

NETH BEL LUX

N.E.R.D.S.

Copyright 1987 Don Loeffler

NATIONAL EDUCATIONAL REPORT DATA SERVICES

DISK # 2: CANADA, SOUTH AMERICA, EUROPE, MEDITERRANEAN

POLAND

POLAND2

PORTUGAL

PORTUGAL2

ROMANIA

SPAIN

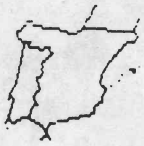
SPAIN2

NORWAY

SWEDEN

SWITZERLAND

W GERMANY

YUGOSLAVIA

EUROPE1913

AUSTHUNG1913

GERMANY1913

MONTENEG1913

SERBIA1913

MIDDLE EAST

MIDDLE EAST2

MIDDLE EAST3

MIDDLE EAST4

EGYPT

PYRAMIDS

IRAQ

ISRAEL

ISRAEL2

JORDAN

LIBYA

SAUDI ARABIA

SINAI

SYRIA

TURKEY

NORTH POLE

NORTH POLE2

N.AMERICA

CANADA

CANADA2

CANADA3

CANADA4

ALBERTA

COLUMBIA CAN

GREENLAND

MANITOBA

NEWBRUNSWICK

NEW BRUNS2

NEWFOUNDLAND

NORTHWEST TERR

NOVA SCOTIA

ONTARIO

QUEBEC

SASKATCHEWAN

VICTOPY ISL

YUKON

N AFRICA

N AFRICA2

N.E.R.D.S.
DISKS
COPYRIGHT
1987
DON
LOEFFLER
COPYRIGHT